



Gloucestershire
HIGHWAYS

Gloucestershire County Council & Atkins

Mr M Cryer
Clerk to Kempsey Parish Council
Rose Cottage
Kempsey
Glos
GL18 2BN

Gloucestershire Highways,
Vallets Wood,
Cannop,
Gloucestershire,
GL16 7EH

www.gloucestershire.gov.uk
Email: highways@gloucestershire.gov.uk
Fax:
Tel: 08000 514 514

Please ask for: Nigel Overal
Direct tel no:
Our ref: NIO/LB/GRF1/17

Email: forest@gloucestershire.gov.uk
Date: 19th August 2008
Your ref:

Dear Mr Cryer

Licence to Cultivate Highway Verges – Wild Daffodil Project

Further to the various recent discussions that have taken place with both members of your Parish Council and Mr Bligh of The Wild Daffodil Project, please find enclosed two copies of the above documentation that I have now prepared.

Should you wish to proceed further with this matter then your Parish Chairman will need to sign one set of the documents on behalf of your Parish and return it to this office. The second copy is for you to retain on your files.

In the meantime should you have any further queries please do not hesitate to contact me.

Yours sincerely

Nigel Overal
Acting Stakeholder Manager



www.gloucestershire.gov.uk

Cultivation of Verges in Kempley Parish Council area

The County Council as Highway Authority for the area shown on the attached plans (relating to locations 1, 2, 3a, 3b, 4) give permission for the Kempley Parish Council to cultivate the land.

The consent will permit the planting of wild daffodil bulbs and anything expedient for the maintenance and protection of the area, but will be subject to the following conditions :

1. No hole shall be dug to a greater depth than 0.5m in connection with the planting in the land nor shall any hole be dug within three feet of the line of any apparatus of statutory undertakers, sewage authorities or the post office whether in the land or the highway.
2. No plants which are of a poisonous nature (whether by reason of fruit, flowers, leaves or otherwise howsoever) or are otherwise likely to constitute a source of danger to persons or animals on the land or the highway shall be planted in the land.
3. All the plants shall be properly cut, pruned and trimmed at all times so as not to obstruct or interfere in any way or to become a source of danger to passage along the highway or to overhang the premises of any person other than the Council. The plants to be kept to a maximum height of 900mm above carriageway level.
4. The Kempley Parish Council shall keep the land in a trim and tidy condition and shall take any action necessary to ensure that none of the bulbs shall extend nearer than 0.50m to the edge of the metalled surface of the highway.
5. The Kempley Parish Council shall not remove any soil from any part of the land or otherwise do anything, which would interfere with the support given to the highway.
6. Persons authorised by the Council or any statutory undertaker or sewage authority or the post office may at any time enter the land without notice to the Kempley Parish Council in order to carry out any works in connection with the highway.
7. Indemnify the County Council against any claims by Third Parties for accidental bodily injury or damage to third parties property arising out of the negligence of the Kempley Parish Council its officers, servants or agents in the cultivation of the highway verge.
8. To consult with relevant Statutory Undertakers before commencing work to alleviate damage to plant on site
9. Kempley Parish Council will liaise with and keep any neighbouring Parish Councils informed of this agreement for those areas of verge that are outside the Parish of Kempley.
10. Kempley Parish Council will liaise with and keep all landowners adjacent to the areas of verge within this agreement informed of their intended cultivation works.

Signed : *Neil Overall (19/4/08)*
Area Stakeholder Manager

Neil Overall

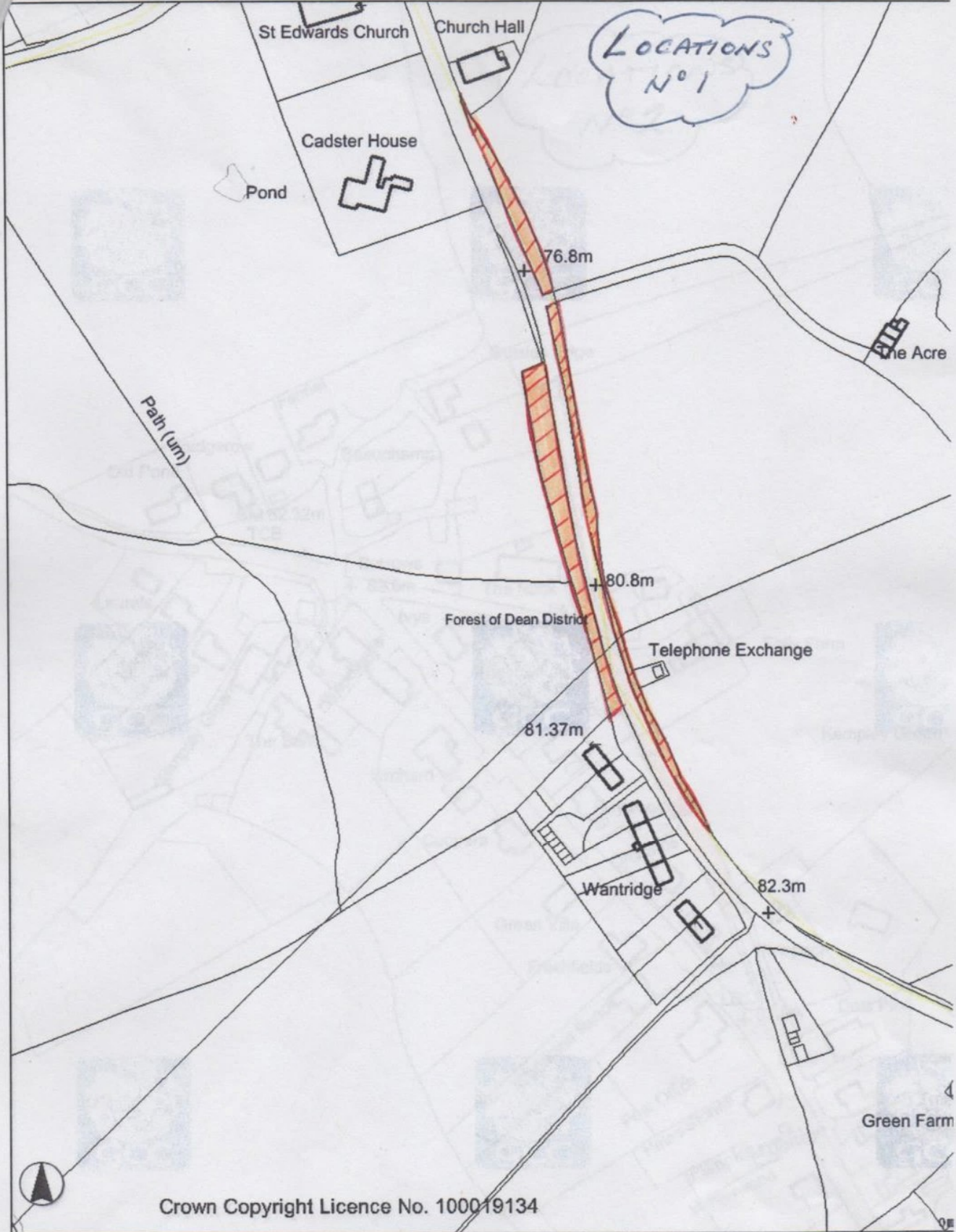
Simon Angus
Chairperson to Kempley Parish Council

Chairman 6/Nov/2008

[Title to appear on Map]

[Additional Information]

[Additional Information]



Crown Copyright Licence No. 100019134

© Crown Copyright. All rights reserved.
Gloucestershire County Council 100019134 2007



Date : 12.8.2008

Shire Hall
Westgate Street
Gloucester
GL1 2TG

Scale 1: 2026

[Title to appear on Map]

[Additional Information]

[Additional Information]

LOCATIONS
NO 2



Crown Copyright Licence No. 100019134

© Crown Copyright. All rights reserved.
Gloucestershire County Council 100019134 2007



Date : 12.8.2008

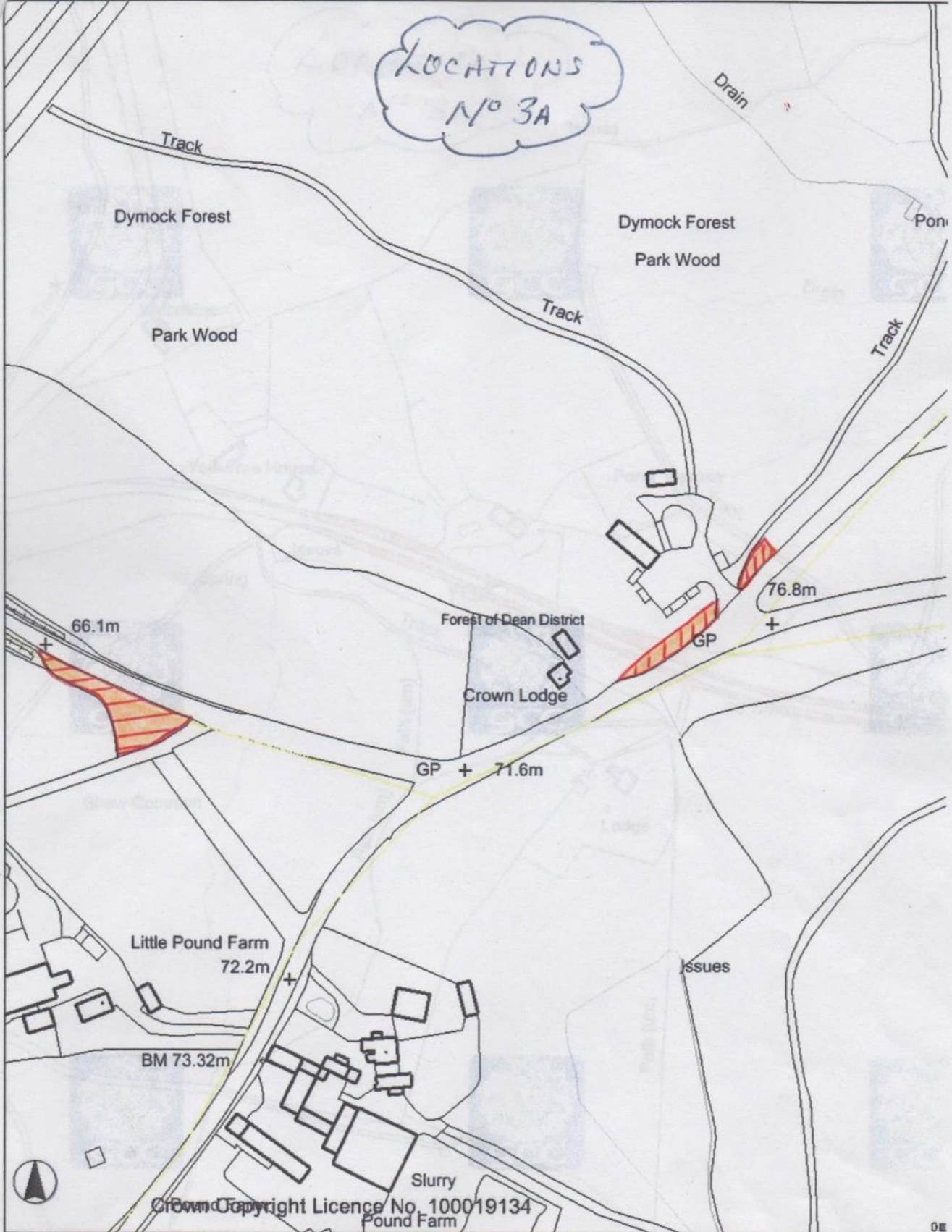
Scale 1: 2026

Shire Hall
Westgate Street
Gloucester
GL1 2TG

Title to appear on Map]

[Additional Information]

[Additional Information]



© Crown Copyright. All rights reserved.
Gloucestershire County Council 100019134 2007



Scale 1: 2026

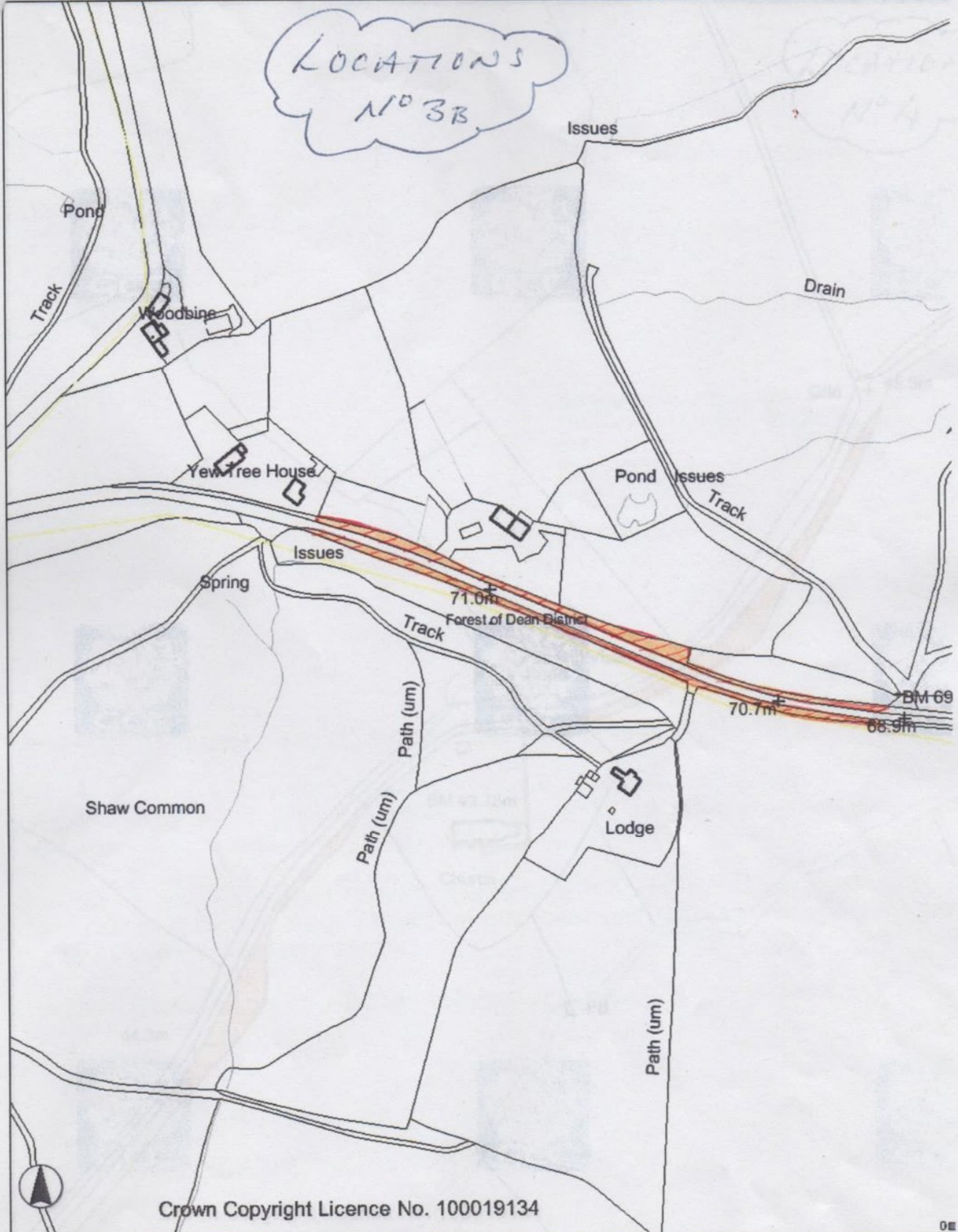
Date : 12.8.2008

Shire Hall
Westgate Street
Gloucester
GL1 2TG

Title to appear on Map]

[Additional Information]

[Additional Information]



Crown Copyright Licence No. 100019134

© Crown Copyright. All rights reserved.
Gloucestershire County Council 100019134 2007



Date : 12.8.2008

Scale 1 : 2638

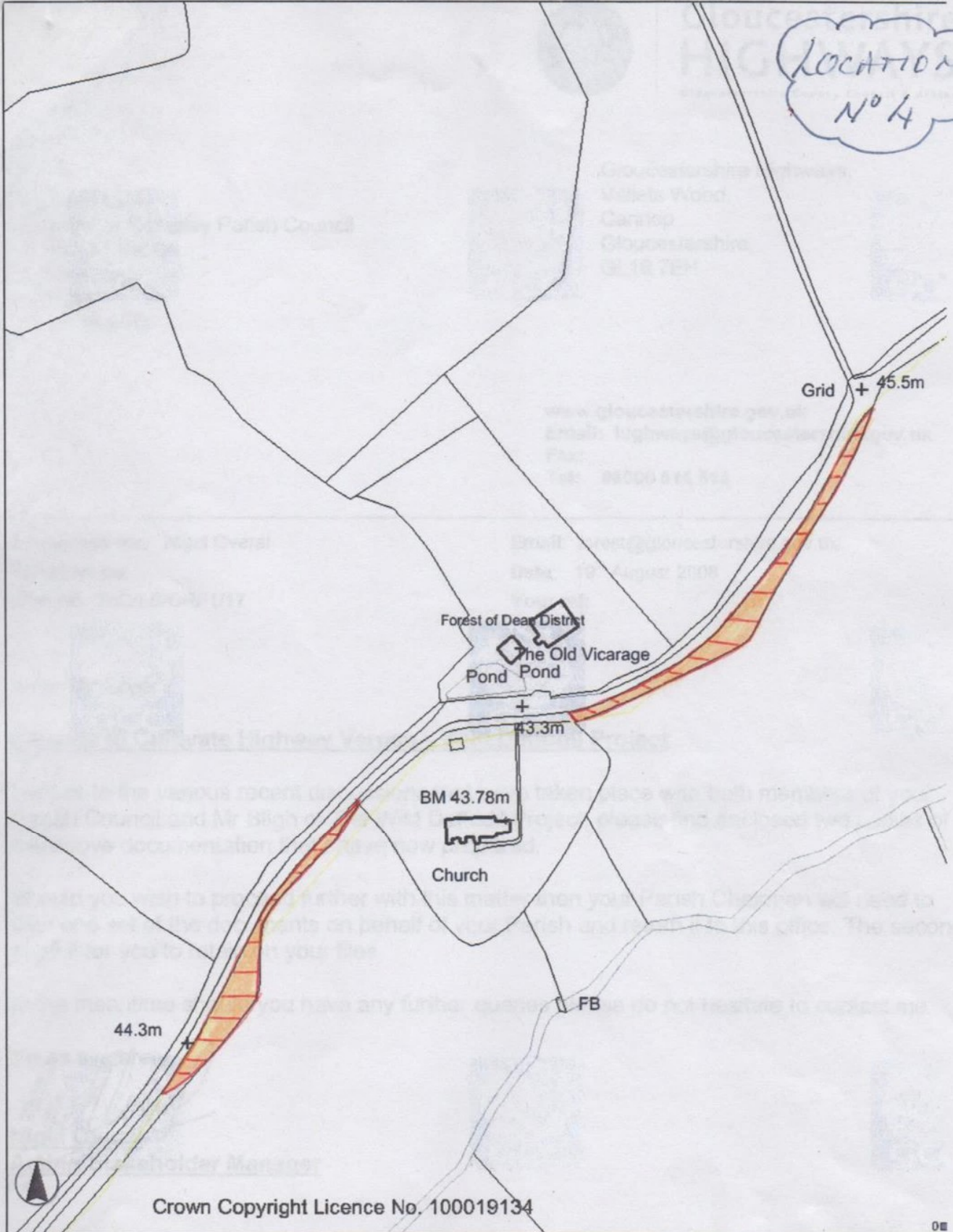
Shire Hall
Westgate Street
Gloucester
GL1 2TG

Title to appear on Map]

[Additional Information]

[Additional Information]

LOCATIONS
N° 4



Crown Copyright Licence No. 100019134

© Crown Copyright. All rights reserved.
Gloucestershire County Council 100019134 2007
Scale 1: 2026



Date : 12.8.2008

Shire Hall
Westgate Street
Gloucester
GL1 2TG